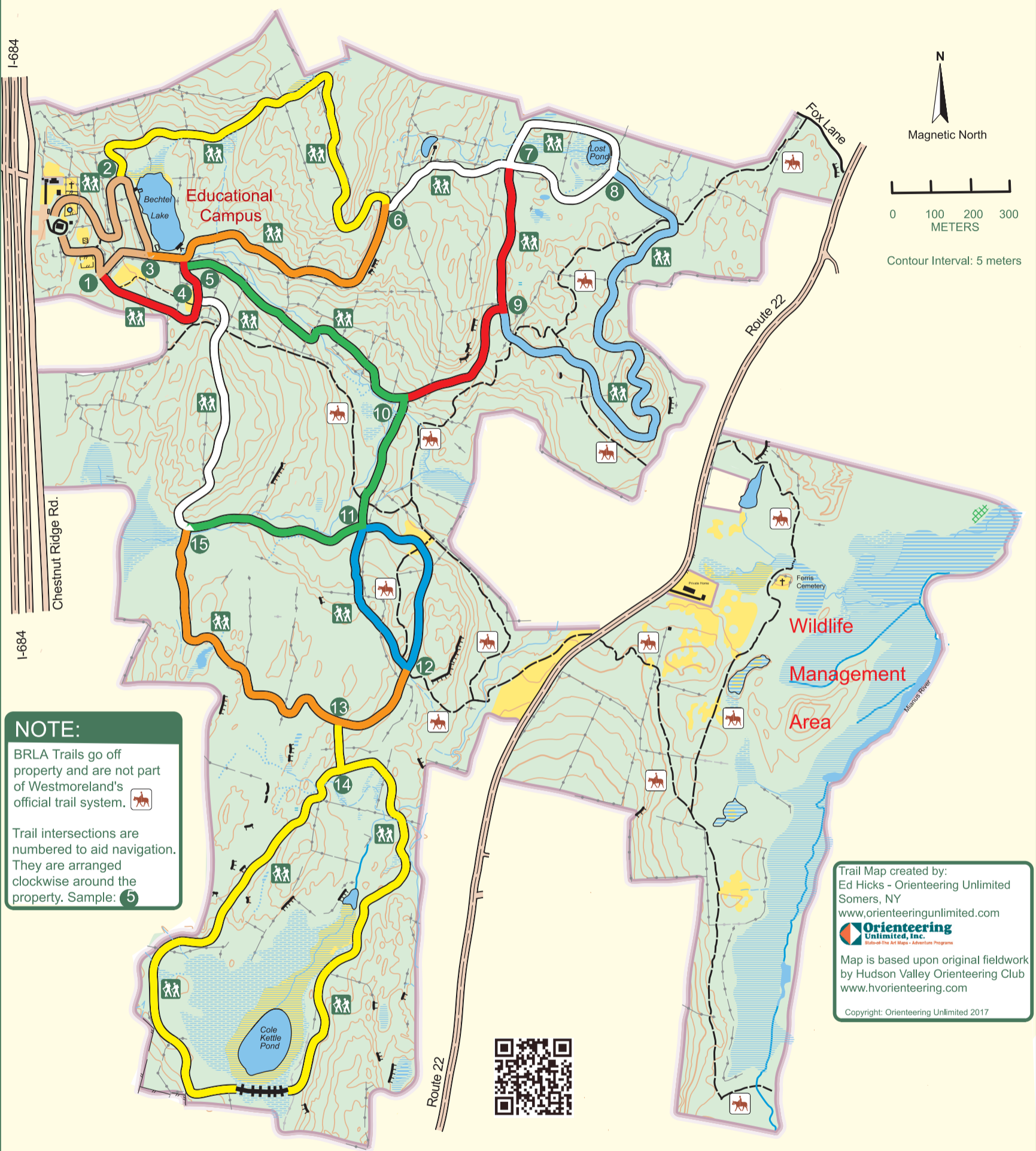




Westmoreland Sanctuary Trail Map

260 Chestnut Ridge Rd. Mt Kisco, NY 10549
 914-666-8448 www.westmorelandsanctuary.org
 info@westmorelandsanctuary.org

















NOTE:
 BRLA Trails go off property and are not part of Westmoreland's official trail system. 
 Trail intersections are numbered to aid navigation. They are arranged clockwise around the property. Sample: 

Trail Map created by:
 Ed Hicks - Orienteering Unlimited
 Somers, NY
 www.orienteeingunlimited.com

 Map is based upon original fieldwork by Hudson Valley Orienteering Club
 www.hvorienteeing.com
 Copyright: Orienteering Unlimited 2017

















LEGEND

-  Building
-  Paved area
-  Paved Road
-  Boardwalk
-  Fences
-  Stonewall
-  Contour line
-  Pond, Stream
-  Wetlands
-  Major Rockface
-  Westmoreland Boundary
-  Clearings/Fields
-  Woodland
-  Hiking trails/BRLA Horse Trails

LOCATOR MAP

TRAIL KEY

-  Brookside Trail - (Green) .44 mi.
-  Catbird Trail - (Red) .25 mi.
-  Chickadee Trail - (Orange) .43 mi.
-  Cole Kettle Trail - (Yellow) 1.56 mi.
-  Easy Loop Trail - (Tan) .48 mi.
-  Fox Run Trail - (Red) .41 mi.
-  Hemlock Trail - (Orange) .55 mi.
-  Laurel Trail - (Blue) .48 mi.
-  Lost Pond Trail - (White) .62 mi.
-  Sentry Ridge Trail - (Blue) .83 mi.
-  Spruce Hill Trail - (White) .38 mi.
-  Veery Trail - (Green) .39 mi.
-  Wood Thrush Trail - (Yellow) .73 mi.
-  BRLA Horse Trails